Hampshire Water Transfer and Water Recycling Project

Land plans - 1 of 3 documents

VOLUME NUMBER: 2

PLANNING INSPECTORATE SCHEME NUMBER: WA010002

APPLICATION DOCUMENT REFERENCE: 2.2

APFP REGULATION: 5(2)(i)

23 November 2026

Version 2

from Southern Water

Document Control		
Title	Land plans - 1 of 3 documents	
Version History		
Version	**Date**	**Status/Reason for Issue**
Version 0	21 May 2026	DCO Submission
Version 1	17 July 2026	S51 Advice
Version 2	23 November 2026	Deadline 1

Drawing List

Drawing Number	Revision	Drawing Title	Scale	Sheet Size
Land plans – 1 of 3 documents				
23008223_PLN_LAND_00	02	KEY PLAN – LAND PLANS	Key Plan - 1:60000	A1
23008223_PLN_LAND_01	02	HAVANT THICKET RESERVOIR KEY PLAN	1:5000	A1
3008223_PLN_LAND_01A	02	HAVANT THICKET RESERVOIR SHEET 1A	1:2500	A1
3008223_PLN_LAND_01B	02	HAVANT THICKET RESERVOIR SHEET 1B	1:2500	A1
3008223_PLN_LAND_01C	02	HAVANT THICKET RESERVOIR SHEET 1C	1:2500	A1
3008223_PLN_LAND_01D	02	HAVANT THICKET RESERVOIR SHEET 1D	1:2500	A1
23008223_PLN_LAND_02	02	LAND PLANS SHEET 2 OF 30	1:2500	A1
23008223_PLN_LAND_03	03	LAND PLANS SHEET 3 OF 30	1:2500	A1
Land plans – 2 of 3 documents				
23008223_PLN_LAND_04	03	LAND PLANS SHEET 4 OF 30	1:2500	A1
23008223_PLN_LAND_05	02	LAND PLANS SHEET 5 OF 30	1:2500	A1
23008223_PLN_LAND_06	02	LAND PLANS SHEET 6 OF 30	1:2500	A1
23008223_PLN_LAND_07	02	LAND PLANS SHEET 7 OF 30	1:2500	A1
23008223_PLN_LAND_08	02	LAND PLANS SHEET 8 OF 30	1:2500	A1
23008223_PLN_LAND_09	02	LAND PLANS SHEET 9 OF 30	1:2500	A1
23008223_PLN_LAND_10	02	LAND PLANS SHEET 10 OF 30	1:2500	A1
23008223_PLN_LAND_11	02	LAND PLANS SHEET 11 OF 30	1:2500	A1
23008223_PLN_LAND_12	02	LAND PLANS SHEET 12 OF 30	1:2500	A1
23008223_PLN_LAND_13	02	LAND PLANS SHEET 13 OF 30	1:2500	A1
23008223_PLN_LAND_14	02	LAND PLANS SHEET 14 OF 30	1:2500	A1
23008223_PLN_LAND_15	02	LAND PLANS SHEET 15 OF 30	1:2500	A1
23008223_PLN_LAND_16	02	LAND PLANS SHEET 16 OF 30	1:2500	A1
23008223_PLN_LAND_17	02	LAND PLANS SHEET 17 OF 30	1:2500	A1
23008223_PLN_LAND_18	02	LAND PLANS SHEET 18 OF 30	1:2500	A1
23008223_PLN_LAND_19	02	LAND PLANS SHEET 19 OF 30	1:2500	A1
23008223_PLN_LAND_20	02	LAND PLANS SHEET 20 OF 30	1:2500	A1
Land plans – 3 of 3 documents				
23008223_PLN_LAND_21	02	LAND PLANS SHEET 21 OF 30	1:2500	A1
23008223_PLN_LAND_22	02	LAND PLANS SHEET 22 OF 30	1:2500	A1
23008223_PLN_LAND_23	02	LAND PLANS SHEET 23 OF 30	1:2500	A1
23008223_PLN_LAND_24	02	LAND PLANS SHEET 24 OF 30	1:2500	A1
23008223_PLN_LAND_25	02	LAND PLANS SHEET 25 OF 30	1:2500	A1
23008223_PLN_LAND_26	02	LAND PLANS SHEET 26 OF 30	1:2500	A1

23008223_PLN_LAND_27	02	LAND PLANS SHEET 27 OF 30	1:2500	A1
23008223_PLN_LAND_28	02	LANGSTONE HARBOUR KEY PLAN	1:10000	A1
23008223_PLN_LAND_28A	02	LANGSTONE HARBOUR SHEET 28A	1:2500	A1
23008223_PLN_LAND_28B	02	LANGSTONE HARBOUR SHEET 28B	1:2500	A1
23008223_PLN_LAND_28C	02	LANGSTONE HARBOUR SHEET 28C	1:2500	A1
23008223_PLN_LAND_28D	02	LANGSTONE HARBOUR SHEET 28D	1:2500	A1
23008223_PLN_LAND_29	02	LAND PLANS SHEET 29 OF 30	1:2500	A1
23008223_PLN_LAND_30	02	LAND PLANS SHEET 30 OF 30	1:10000	A1
23008223_PLN_LAND_ APPENDIX_A	02	SUPPLIMENTRY SHEET A	1:500	A1

Drawing Change Log

Drawing Number	Drawing Title	Updated Revision	Changes
July 2026 – Response to S51 Advice			
Land plans – 1 of 3 documents			
23008223_PLN_LAND_00	KEY PLAN – LAND PLANS	02	Legend
23008223_PLN_LAND_01	HAVANT THICKET RESERVOIR KEY PLAN	02	Legend
3008223_PLN_LAND_01A	HAVANT THICKET RESERVOIR SHEET 1A	02	Legend
3008223_PLN_LAND_01B	HAVANT THICKET RESERVOIR SHEET 1B	02	Legend
3008223_PLN_LAND_01C	HAVANT THICKET RESERVOIR SHEET 1C	02	Legend and OS Text
3008223_PLN_LAND_01D	HAVANT THICKET RESERVOIR SHEET 1D	02	Legend
23008223_PLN_LAND_02	LAND PLANS SHEET 2 OF 30	02	Legend
23008223_PLN_LAND_03	LAND PLANS SHEET 3 OF 30	02	Legend
Land plans – 2 of 3 documents			
23008223_PLN_LAND_04	LAND PLANS SHEET 4 OF 30	02	Legend
23008223_PLN_LAND_05	LAND PLANS SHEET 5 OF 30	02	Legend
23008223_PLN_LAND_06	LAND PLANS SHEET 6 OF 30	02	Legend
23008223_PLN_LAND_07	LAND PLANS SHEET 7 OF 30	02	Legend
23008223_PLN_LAND_08	LAND PLANS SHEET 8 OF 30	02	Legend
23008223_PLN_LAND_09	LAND PLANS SHEET 9 OF 30	02	Legend
23008223_PLN_LAND_10	LAND PLANS SHEET 10 OF 30	02	Legend
23008223_PLN_LAND_11	LAND PLANS SHEET 11 OF 30	02	Legend
23008223_PLN_LAND_12	LAND PLANS SHEET 12 OF 30	02	Legend
23008223_PLN_LAND_13	LAND PLANS SHEET 13 OF 30	02	Legend
23008223_PLN_LAND_14	LAND PLANS SHEET 14 OF 30	02	Legend
23008223_PLN_LAND_15	LAND PLANS SHEET 15 OF 30	02	Legend
23008223_PLN_LAND_16	LAND PLANS SHEET 16 OF 30	02	Legend
23008223_PLN_LAND_17	LAND PLANS SHEET 17 OF 30	02	Legend
23008223_PLN_LAND_18	LAND PLANS SHEET 18 OF 30	02	Legend
23008223_PLN_LAND_19	LAND PLANS SHEET 19 OF 30	02	Legend

Drawing Number	Drawing Title	Updated Revision	Changes
23008223_PLN_LAND_20	LAND PLANS SHEET 20 OF 30	02	Legend
Land plans – 3 of 3 documents			
23008223_PLN_LAND_21	LAND PLANS SHEET 21 OF 30	02	Legend
23008223_PLN_LAND_22	LAND PLANS SHEET 22 OF 30	02	Legend
23008223_PLN_LAND_23	LAND PLANS SHEET 23 OF 30	02	Legend
23008223_PLN_LAND_24	LAND PLANS SHEET 24 OF 30	02	Legend
23008223_PLN_LAND_25	LAND PLANS SHEET 25 OF 30	02	Legend
23008223_PLN_LAND_26	LAND PLANS SHEET 26 OF 30	02	Legend and OS Text
23008223_PLN_LAND_27	LAND PLANS SHEET 27 OF 30	02	Legend
23008223_PLN_LAND_28	LANGSTONE HARBOUR KEY PLAN	02	Legend
23008223_PLN_LAND_28A	LANGSTONE HARBOUR SHEET 28A	02	Legend
23008223_PLN_LAND_28B	LANGSTONE HARBOUR SHEET 28B	02	Legend
23008223_PLN_LAND_28C	LANGSTONE HARBOUR SHEET 28C	02	Legend
23008223_PLN_LAND_28D	LANGSTONE HARBOUR SHEET 28D	02	Legend
23008223_PLN_LAND_29	LAND PLANS SHEET 29 OF 30	02	Legend
23008223_PLN_LAND_30	LAND PLANS SHEET 30 OF 30	02	Legend
23008223_PLN_LAND_ APPENDIX_A	SUPPLIMENTRY SHEET A	02	Legend
November 2026 – Deadline 1			
Land plans – 1 of 3 documents			
23008223_PLN_LAND_00	KEY PLAN – LAND PLANS	02	The Drawing Title displayed in the Drawing List has been revised to ‘Key Plan - Land Plans’
23008223_PLN_LAND_03	LAND PLANS SHEET 3 OF 30	03	Ordnance Survey (OS) text added to align with the plot descriptions
Land plans – 2 of 3 documents			
23008223_PLN_LAND_04	LAND PLANS SHEET 4 OF 30	03	Ordnance Survey (OS) text added to align with the plot descriptions

OTTERBOURNE WSW
COLDEN COMMON
CHANDLER'S FORD
EASTLEIGH
FAIR OAK
BISHOP'S WALTHAM
WALTHAM CHASE
SOUTHAMPTON
HEDGE END
HAVANT THICKET RESERVOIR
Please refer to Note 2
WATERLOOVILLE
PURBROOK
EMSWORTH
BUDDS FARM WTW
FAREHAM
Please refer to Note 3
PORTSMOUTH
LANGSTONE HARBOUR
GOSPORT
THE SOLENT
PORTSMOUTH
COWES
RYDE
PETERSFIELD
HORNDEAN
CLANFIELD
SOUTH HAYLING
WEST WITTERING
SOUTHAMPTON WATER
FAREHAM DISTRICT
EASTLEIGH DISTRICT
HAVANT DISTRICT
CITY OF PORTSMOUTH
PORTSMOUTH HARBOUR
CHICHESTER HARBOUR
Cowes Roads
Ryde Roads
Spithead
Stokes Bay
Osborne Bay
Gurnard Bay
Thorness Bay
Stanswood Bay
Hayling Bay
Danger Area
DANGER AREA
Lee-on-the-Solent
Stubbington
Hill Head
Titchfield
Fareham
Portchester
Cosham
Drayton
Farlington
Havant
Waterlooville
Purbrook
Horndean
Clanfield
Petersfield
Liphook
Bordon
Whitehill
Liss
Alton
Basingstoke
Winchester
Romsey
Eastleigh
Chandler's Ford
Otterbourne
Colden Common
Bishopstoke
Fair Oak
Bishop's Waltham
Waltham Chase
Shirrell Heath
Soberton
Droxford
Wickham
Hambledon
Denmead
Forest Gate
Newtown
Hedge End
Botley
Curdridge
Durley
Upham
Warnford
West Meon
East Meon
Langrish
Stroud
Buriton
Queen Elizabeth Country Park
South Harting
Nursted
Weston
Rowlands Castle
Havant Thicket
Hayant
Emsworth
Westbourne
Southbourne
Nutbourne
Hambrook
Woodmancote
Prinsted
Thornham
Chidham
Bosham
Fishbourne
Chichester
Donnington
Apuldram
Dell Quay
Birdham
West Itchenor
Itchenor
Selsey
Sidlesham
Pagham
Sidlesham Common
Runcton
Runcton Holme
Halnaker
Boxgrove
Tangmere
Oving
Aldingbourne
Westergate
Barnham
Eastergate
Walberton
Binsted
Arundel
Ford
Littlehampton
Rustington
Angmering
Worthing
Lancing
Shoreham-by-Sea
Southwick
Fishersgate
Portslade
Hove
Brighton
Newhaven
Seaford
Eastbourne
Pevensey
Hastings
Bexhill
Rye
Camber
Dungeness
Lydd
New Romney
Hythe
Folkestone
Dover
Deal
Sandwich
Ramsgate
Margate
Broadstairs
Canterbury
Whitstable
Herne Bay
Faversham
Sittingbourne
Rainham
Gillingham
Chatham
Rochester
Strood
Dartford
Gravesend
Northfleet
Swanscombe
Erith
Bexleyheath
Sidcup
Orpington
Bromley
Beckenham
Penge
Croydon
Purley
Coulsdon
Caterham
Oxted
Edenbridge
Westerham
Sevenoaks
Tonbridge
Tunbridge Wells
Crowborough
Uckfield
Heathfield
Battle
Robertsbridge
Hawkhurst
Cranbrook
Tenterden
Ashford
Wye
Charing
Maidstone
Aylesford
Snodland
Paddock Wood
Cranbrook
Goudhurst
Marden
Staplehurst
Headcorn
Pluckley
Smarden
Biddenden
Sissinghurst
Cranbrook
Benenden
Rolvenden
Tenterden
Rye
Winchelsea
Icklesham
Guestling
Hastings
St Leonards
Bexhill
Pevensey
Westham
Eastbourne
Seaford
Newhaven
Peacehaven
Telscombe
Rottingdean
Brighton
Hove
Portslade
Southwick
Shoreham-by-Sea
Lancing
Worthing
Ferring
Goring-by-Sea
Rustington
Littlehampton
Angmering
Arundel
Ford
Climping
Middleton-on-Sea
Bognor Regis
Felpham
Aldwick
Pagham
Sidlesham
Selsey
West Itchenor
Itchenor
Dell Quay
Apuldram
Donnington
Chichester
Fishbourne
Bosham
Prinsted
Thornham
Emsworth
Westbourne
Southbourne
Nutbourne
Hambrook
Woodmancote
Havant
Hayant
Rowlands Castle
Havant Thicket
Waterlooville
Purbrook
Cowplain

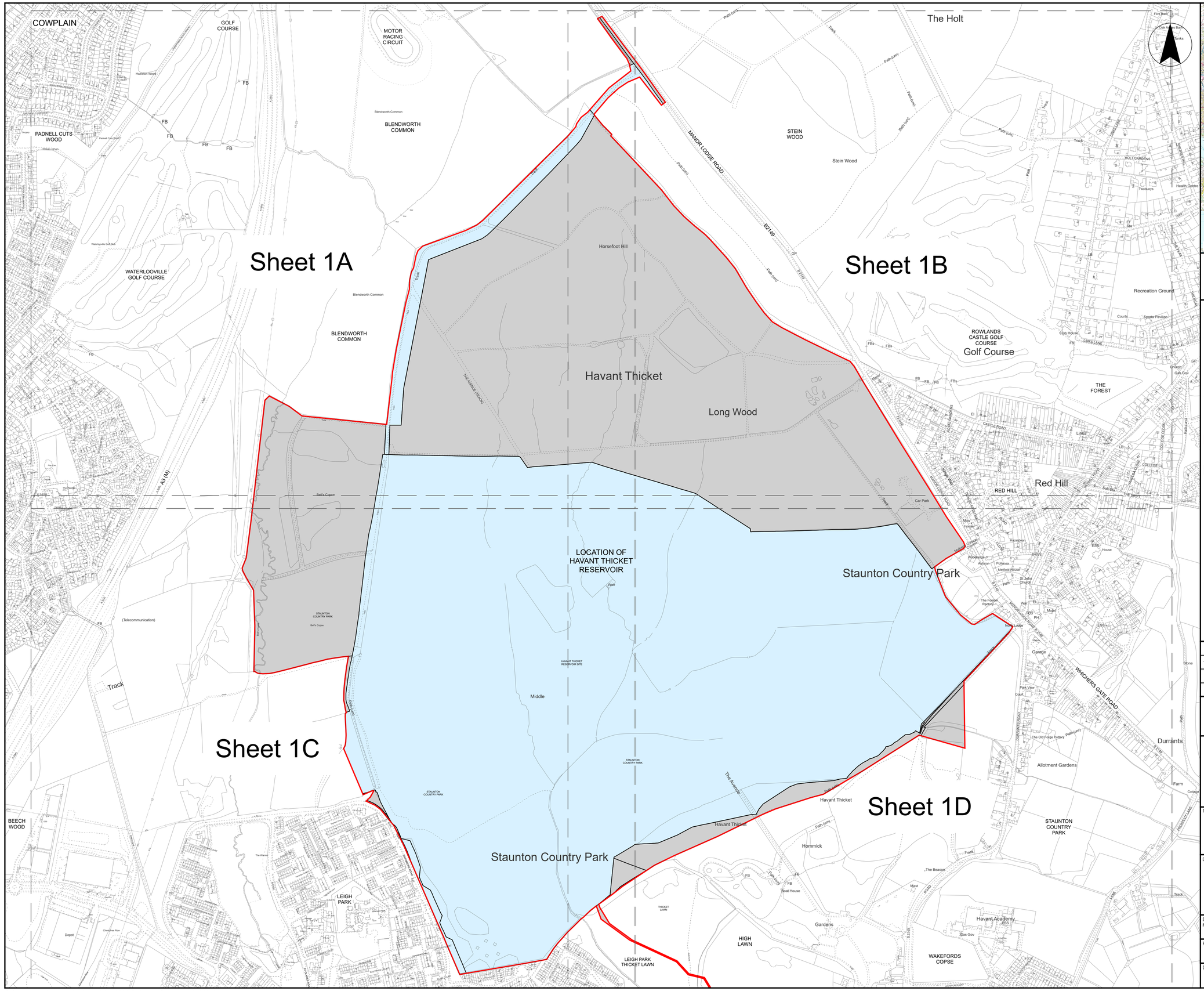

SITE LOCATION

SCALE 1 : 250,000

m10,000 0 10,000m

NOTES

1. COORDINATE SYSTEM: BRITISH NATIONAL GRID, PROJECTION: TRANSVERSE MERCATOR, DATUM: OSGB 1936
2. THIS KEY PLAN SHOWS THE RELATIONSHIP BETWEEN SHEETS 1A TO 1D.

REFERENCES

710166-SWS-XX-XX-DR-Z-08101 SOUTHERN WATER WORKS PLAN

APPLICATION DOCUMENT NO: (WA010002)

LEGEND

- ORDER LIMITS
- SHEET EXTENTS
- LAND PLOTS
- NEW RIGHTS (INCLUDING RESTRICTIONS) TO BE COMPULSORILY ACQUIRED AND TEMPORARY USE OF LAND AND IN RELATION WHICH IT IS PROPOSED TO SUSPEND OR EXTINGUISH EASEMENTS, SERVITUDES AND OTHER PRIVATE RIGHTS
- FREEHOLD TO BE COMPULSORILY ACQUIRED AND TEMPORARY USE OF LAND AND IN RELATION TO WHICH IT IS PROPOSED TO EXTINGUISH EASEMENTS, SERVITUDES AND OTHER PRIVATE RIGHTS
- TEMPORARY USE OF LAND AND IN RELATION TO WHICH IT IS PROPOSED TO TEMPORARILY SUSPEND EASEMENTS, SERVITUDES AND OTHER PRIVATE RIGHTS
- LAND OVER WHICH NO COMPULSORY ACQUISITION OR TEMPORARY USE POWERS ARE BEING SOUGHT

SCALE 1 : 5000

m200 0 200m

DATE	ORIG	CHKD	REVD	APPR	REV	STS	REASON FOR ISSUE
13/07/2026	---	---	---	---	02	S0	Legend
18/05/26	---	---	---	---	01	S0	Initial Status

SOUTHERN WATER LIMITED 2026. THE CONCEPTS AND INFORMATION CONTAINED IN THIS DOCUMENT ARE THE COPYRIGHT OF SOUTHERN WATER LIMITED. USE OR COPYING OF THE DOCUMENT IN WHOLE OR IN PART WITHOUT THE WRITTEN PERMISSION OF SOUTHERN WATER LIMITED CONSTITUTES AN INFRINGEMENT OF COPYRIGHT. SOUTHERN WATER LIMITED DOES NOT WARRANT THAT THIS DOCUMENT IS DEFINITIVE NOR FREE OF ERROR AND DOES NOT ACCEPT LIABILITY FOR ANY LOSS CAUSED OR ARISING FROM RELIANCE UPON INFORMATION PROVIDED HEREIN.

WATER for LIFE from Southern Water

Southern House
Yeoman Road
Worthing
West Sussex
BN13 3NX
telephone (01903) 264444
fax (01903) 691435

PROJECT TITLE

HAMPSHIRE WATER TRANSFER AND WATER RECYCLING PROJECT

DRAWING TITLE

LAND PLANS
HAVANT THICKET RESERVOIR KEY PLAN
APFP REGULATION 5(2)(i)

SITE UNIT MNEMONIC	SITE UNIT NO.	MASTER SIZE
		A1
PRN	SCALE	STATUS
710166	1:5000	S3
DM DRAWING NO.		REVISION
23008223_PLN_LAND_01		02

© Crown copyright and database rights 2026 Ordnance Survey 0100031673

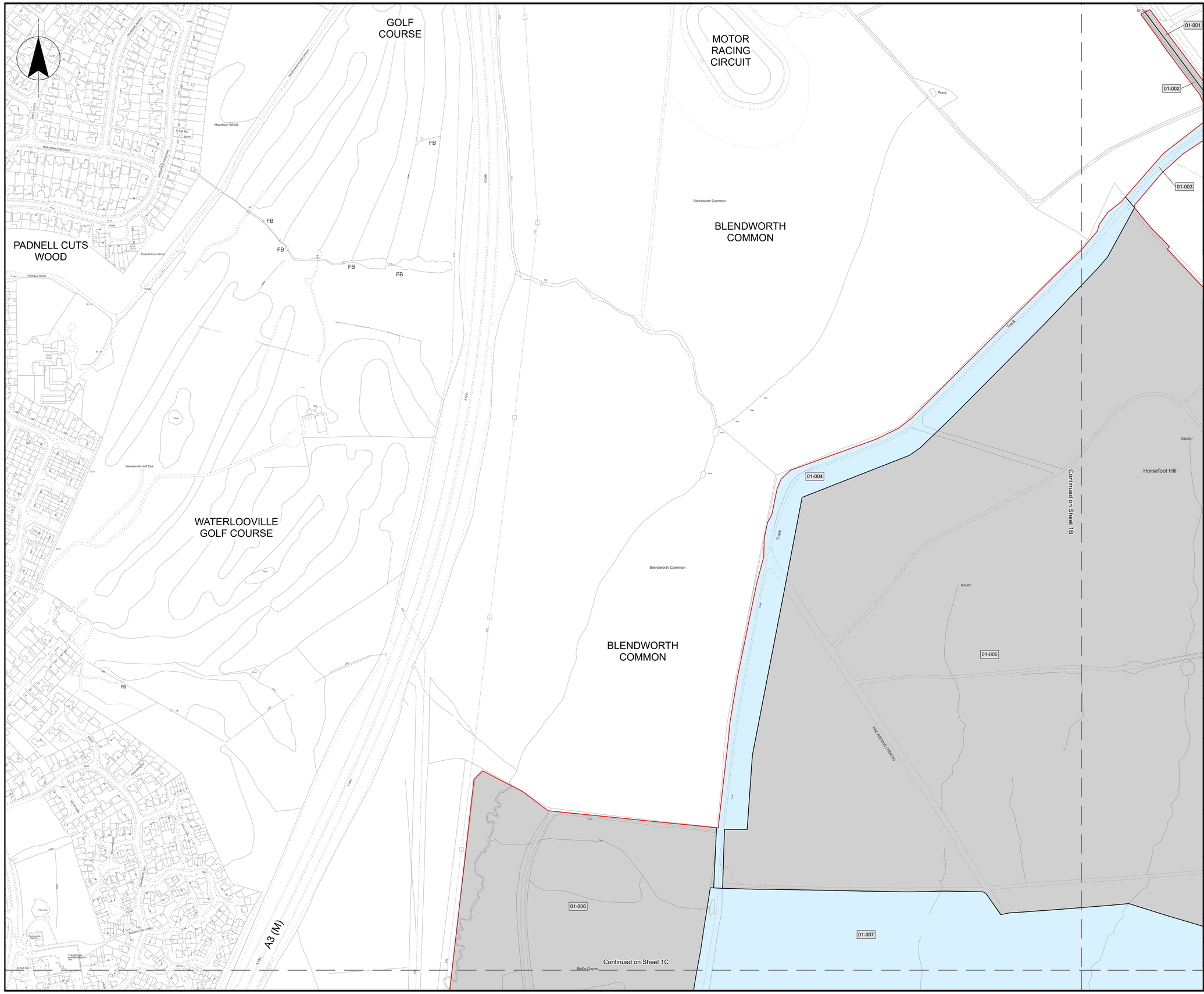



SITE LOCATION

SCALE 1 : 250,000

m10,000 0 10,000m

NOTES

1. COORDINATE SYSTEM: BRITISH NATIONAL GRID, PROJECTION: TRANSVERSE MERCATOR, DATUM: OSGB 1936

REFERENCES

710166-SWS-XX-XX-DR-Z-08131 SOUTHERN WATER WORKS PLAN

APPLICATION DOCUMENT NO: (WA010002)

LEGEND

- ORDER LIMITS
- SHEET EXTENTS
- LAND PLOTS
- NEW RIGHTS (INCLUDING RESTRICTIONS) TO BE COMPULSORILY ACQUIRED AND TEMPORARY USE OF LAND AND IN RELATION WHICH IT IS PROPOSED TO SUSPEND OR EXTINGUISH EASEMENTS, SERVITUDES AND OTHER PRIVATE RIGHTS
- FREEHOLD TO BE COMPULSORILY ACQUIRED AND TEMPORARY USE OF LAND AND IN RELATION TO WHICH IT IS PROPOSED TO EXTINGUISH EASEMENTS, SERVITUDES AND OTHER PRIVATE RIGHTS
- TEMPORARY USE OF LAND AND IN RELATION TO WHICH IT IS PROPOSED TO TEMPORARILY SUSPEND EASEMENTS, SERVITUDES AND OTHER PRIVATE RIGHTS
- LAND OVER WHICH NO COMPULSORY ACQUISITION OR TEMPORARY USE POWERS ARE BEING SOUGHT

SCALE 1 : 2,500

m100 0 100m

13/07/2026	---	---	---	---	02	S0	Legend
18/05/26	---	---	---	---	01	S0	Initial Status
DATE	ORIG	CHKD	REVD	APPR	REV	STS	REASON FOR ISSUE

SOUTHERN WATER LIMITED 2026. THE CONCEPTS AND INFORMATION CONTAINED IN THIS DOCUMENT ARE THE COPYRIGHT OF SOUTHERN WATER LIMITED. USE OR COPYING OF THE DOCUMENT IN WHOLE OR IN PART WITHOUT THE WRITTEN PERMISSION OF SOUTHERN WATER LIMITED CONSTITUTES AN INFRINGEMENT OF COPYRIGHT. SOUTHERN WATER LIMITED DOES NOT WARRANT THAT THIS DOCUMENT IS DEFINITIVE NOR FREE OF ERROR AND DOES NOT ACCEPT LIABILITY FOR ANY LOSS CAUSED OR ARISING FROM RELIANCE UPON INFORMATION PROVIDED HEREIN.

WATER for LIFE from Southern Water

Southern House
Yeoman Road
Worthing
West Sussex
BN13 3NX
telephone (01903) 264444
fax (01903) 691435

PROJECT TITLE

HAMPSHIRE WATER TRANSFER AND WATER RECYCLING PROJECT

DRAWING TITLE

LAND PLANS
HAVANT THICKET RESERVOIR SHEET 1A
APFP REGULATION 5(2)(i)

SITE UNIT MNEMONIC	SITE UNIT NO.	MASTER SIZE
		A1
PRN	SCALE	STATUS
710166	1:2500	S3
DM DRAWING NO.		REVISION
23008223_PLN_LAND_01A		02

© Crown copyright and database rights 2026 Ordnance Survey 0100031673

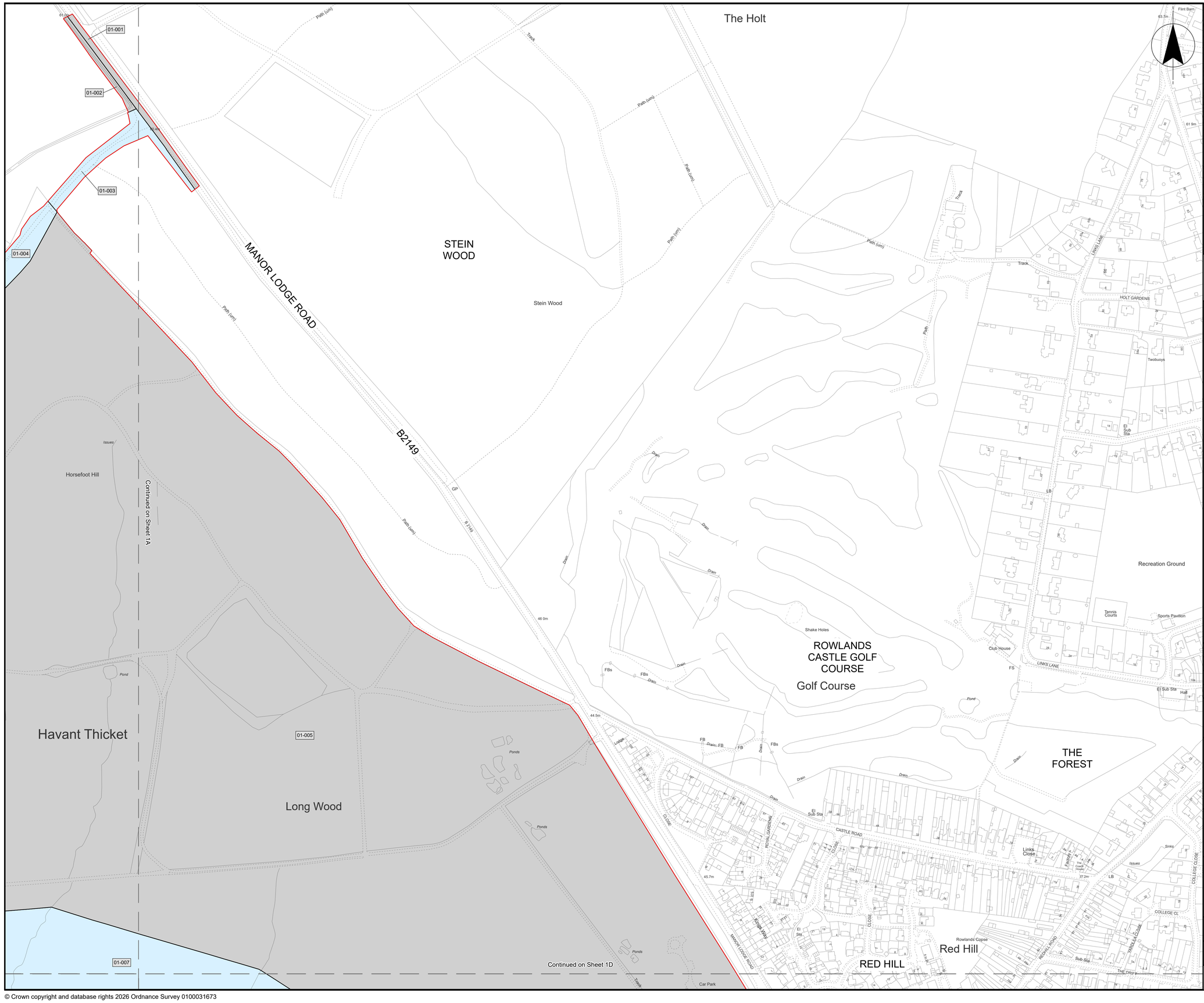

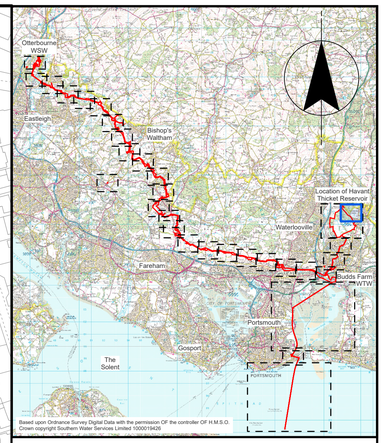

SITE LOCATION

SCALE 1 : 250,000

m10,000 0 10,000m

NOTES

1. COORDINATE SYSTEM: BRITISH NATIONAL GRID, PROJECTION: TRANSVERSE MERCATOR, DATUM: OSGB 1936

REFERENCES

710166-SWS-XX-XX-DR-Z-08132 SOUTHERN WATER WORKS PLAN

APPLICATION DOCUMENT NO: (WA010002)

LEGEND

- ORDER LIMITS
- SHEET EXTENTS
- LAND PLOTS
- NEW RIGHTS (INCLUDING RESTRICTIONS) TO BE COMPULSORILY ACQUIRED AND TEMPORARY USE OF LAND AND IN RELATION WHICH IT IS PROPOSED TO SUSPEND OR EXTINGUISH EASEMENTS, SERVITUDES AND OTHER PRIVATE RIGHTS
- FREEHOLD TO BE COMPULSORILY ACQUIRED AND TEMPORARY USE OF LAND AND IN RELATION TO WHICH IT IS PROPOSED TO EXTINGUISH EASEMENTS, SERVITUDES AND OTHER PRIVATE RIGHTS
- TEMPORARY USE OF LAND AND IN RELATION TO WHICH IT IS PROPOSED TO TEMPORARILY SUSPEND EASEMENTS, SERVITUDES AND OTHER PRIVATE RIGHTS
- LAND OVER WHICH NO COMPULSORY ACQUISITION OR TEMPORARY USE POWERS ARE BEING SOUGHT

SCALE 1 : 2,500

m100 0 100m

DATE	ORIG	CHKD	REVD	APPR	REV	STS	REASON FOR ISSUE
13/07/2026	---	---	---	---	02	S0	Legend
18/05/26	---	---	---	---	01	S0	Initial Status

SOUTHERN WATER L MITED 2026. THE CONCEPTS AND INFORMATION CONTAINED IN THIS DOCUMENT ARE THE COPYRIGHT OF SOUTHERN WATER LIMITED. USE OR COPY NG OF THE DOCUMENT N WHOLE OR N PART WITHOUT THE WRITTEN PERMISSION OF SOUTHERN WATER LIMITED CONSTITUTES AN INFR NGEMENT OF COPYRIGHT. SOUTHERN WATER LIMITED DOES NOT WARRANT THAT THIS DOCUMENT IS DEFINITIVE NOR FREE OF ERROR AND DOES NOT ACCEPT LIAB LITY FOR ANY LOSS CAUSED OR ARIS NG FROM RELIANCE UPON NFORMATION PROVIDED HEREIN.

WATER for LIFE from Southern Water

Southern House
Yeoman Road
Worthing
West Sussex
BN13 3NX
telephone (01903) 264444
fax (01903) 691435

PROJECT TITLE

HAMPSHIRE WATER TRANSFER AND WATER RECYCLING PROJECT

DRAWING TITLE

LAND PLANS
HAVANT THICKET RESERVOIR SHEET 1B
APFP REGULATION 5(2)(i)

SITE UNIT MNEMONIC	SITE UNIT NO.	MASTER SIZE
		A1
PRN	SCALE	STATUS
710166	1:2500	S3
DM DRAWING NO.		REVISION
23008223_PLN_LAND_01B		02

© Crown copyright and database rights 2026 Ordnance Survey 0100031673

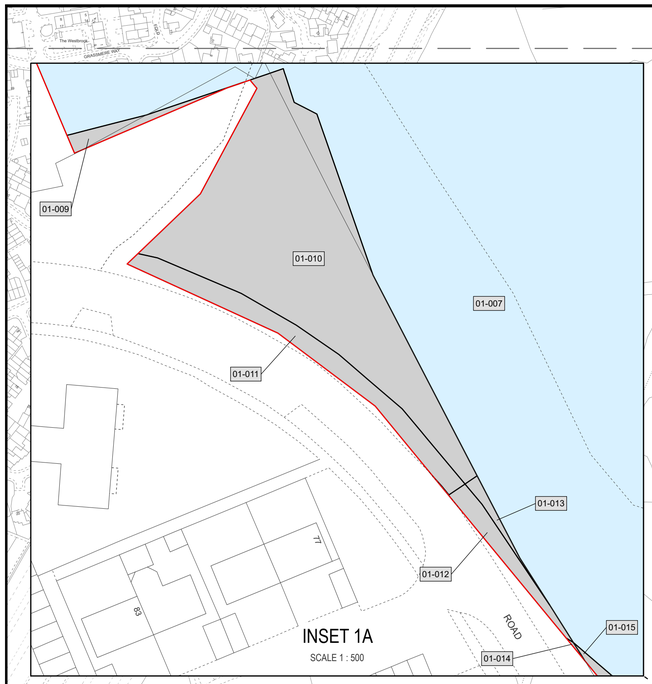

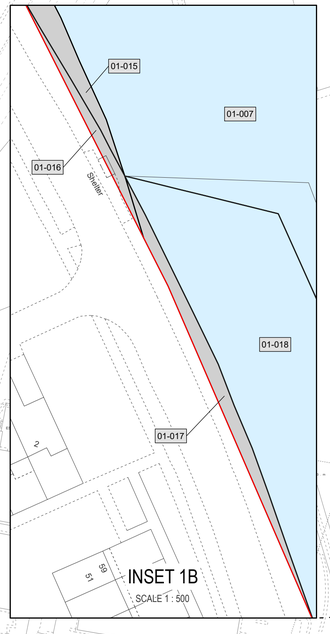

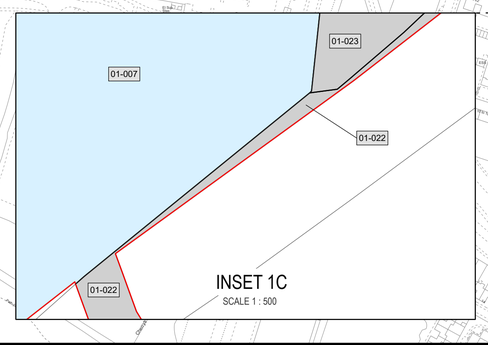



SITE LOCATION

SCALE 1 : 250,000

m10,000 0 10,000m

NOTES

1. COORDINATE SYSTEM: BRITISH NATIONAL GRID, PROJECTION: TRANSVERSE MERCATOR, DATUM: OSGB 1936

REFERENCES

710166-SWS-XX-XX-DR-Z-08133 SOUTHERN WATER WORKS PLAN

APPLICATION DOCUMENT NO: (WA010002)

LEGEND

- ORDER LIMITS
- SHEET EXTENTS
- LAND PLOTS
- NEW RIGHTS (INCLUDING RESTRICTIONS) TO BE COMPULSORILY ACQUIRED AND TEMPORARY USE OF LAND AND IN RELATION WHICH IT IS PROPOSED TO SUSPEND OR EXTINGUISH EASEMENTS, SERVITUDES AND OTHER PRIVATE RIGHTS
- FREEHOLD TO BE COMPULSORILY ACQUIRED AND TEMPORARY USE OF LAND AND IN RELATION TO WHICH IT IS PROPOSED TO EXTINGUISH EASEMENTS, SERVITUDES AND OTHER PRIVATE RIGHTS
- TEMPORARY USE OF LAND AND IN RELATION TO WHICH IT IS PROPOSED TO TEMPORARILY SUSPEND EASEMENTS, SERVITUDES AND OTHER PRIVATE RIGHTS
- LAND OVER WHICH NO COMPULSORY ACQUISITION OR TEMPORARY USE POWERS ARE BEING SOUGHT

SCALE 1 : 2,500

m100 0 100m

DATE	ORIG	CHKD	REVD	APPR	REV	STS	REASON FOR ISSUE
13/07/2026	---	---	---	---	02	S0	Legend
18/05/26	---	---	---	---	01	S0	Initial Status

SOUTHERN WATER L MITED 2026. THE CONCEPTS AND INFORMATION CONTAINED IN THIS DOCUMENT ARE THE COPYRIGHT OF SOUTHERN WATER LIMITED. USE OR COPY NG OF THE DOCUMENT N WHOLE OR IN PART WITHOUT THE WRITTEN PERMISSION OF SOUTHERN WATER LIMITED CONSTITUTES AN INFR NGEMENT OF COPYRIGHT. SOUTHERN WATER LIMITED DOES NOT WARRANT THAT THIS DOCUMENT IS DEFINITIVE NOR FREE OF ERROR AND DOES NOT ACCEPT LIAB LITY FOR ANY LOSS CAUSED OR ARIS NG FROM RELIANCE UPON NFORMATION PROVIDED HEREIN.

WATER for LIFE from Southern Water

Southern House
Yeoman Road
Worthing
West Sussex
BN13 3NX
telephone (01903) 264444
fax (01903) 691435

PROJECT TITLE

HAMPSHIRE WATER TRANSFER AND WATER RECYCLING PROJECT

DRAWING TITLE

LAND PLANS
HAVANT THICKET RESERVOIR SHEET 1C
APFP REGULATION 5(2)(i)

SITE UNIT MNEMONIC	SITE UNIT NO.	MASTER SIZE
		A1
PRN	SCALE	STATUS
710166	1:2500	S3
DM DRAWING NO.		REVISION
23008223_PLN_LAND_01C		02

© Crown copyright and database rights 2026 Ordnance Survey 0100031673

LOCATION OF HAVANT THICKET RESERVOIR

Continued on Sheet 1B

Furzy Plain

Staunton Country Park

Gipsies Plain

Durrants

HAMMONDS LANDS COPSE

STAUNTON COUNTRY PARK

WAKEFORDS COPSE

HIGH LAWN

LEIGH PARK THICKET LAWN

THICKET LAWN

Havant Thicket

Hommick

Thicket Bottom

Allotment Gardens

Havant Academy

Rowlands Castle Primary School

Whichers Gate Garage

WHICHERS GATE ROAD

MANOR LODGE ROAD

DURRANTS ROAD

B 2149

Continued on Sheet 1C

Continued on Sheet 2

01-005

01-007

01-019

01-020

01-021

01-022

01-023

INSET 1D
SCALE 1 : 500



Based upon Ordnance Survey Digital Data with the permission OF the controller OF H.M.S.O. Crown copyright Southern Water Services Limited 100019426

SITE LOCATION

SCALE 1 : 250,000

m10,000 0 10,000m

NOTES

1. COORDINATE SYSTEM: BRITISH NATIONAL GRID, PROJECTION: TRANSVERSE MERCATOR, DATUM: OSGB 1936

REFERENCES

710166-SWS-XX-XX-DR-Z-08134 SOUTHERN WATER WORKS PLAN

APPLICATION DOCUMENT NO: (WA010002)

LEGEND

- ORDER LIMITS
- SHEET EXTENTS
- LAND PLOTS
- NEW RIGHTS (INCLUDING RESTRICTIONS) TO BE COMPULSORILY ACQUIRED AND TEMPORARY USE OF LAND AND IN RELATION WHICH IT IS PROPOSED TO SUSPEND OR EXTINGUISH EASEMENTS, SERVITUDES AND OTHER PRIVATE RIGHTS
- FREEHOLD TO BE COMPULSORILY ACQUIRED AND TEMPORARY USE OF LAND AND IN RELATION TO WHICH IT IS PROPOSED TO EXTINGUISH EASEMENTS, SERVITUDES AND OTHER PRIVATE RIGHTS
- TEMPORARY USE OF LAND AND IN RELATION TO WHICH IT IS PROPOSED TO TEMPORARILY SUSPEND EASEMENTS, SERVITUDES AND OTHER PRIVATE RIGHTS
- LAND OVER WHICH NO COMPULSORY ACQUISITION OR TEMPORARY USE POWERS ARE BEING SOUGHT

SCALE 1 : 2,500

m100 0 100m

DATE	ORIG	CHKD	REVD	APPR	REV	STS	REASON FOR ISSUE
13/07/2026	---	---	---	---	02	S0	Legend
18/05/26	---	---	---	---	01	S0	Initial Status

SOUTHERN WATER LIMITED 2026. THE CONCEPTS AND INFORMATION CONTAINED IN THIS DOCUMENT ARE THE COPYRIGHT OF SOUTHERN WATER LIMITED. USE OR COPY NG OF THE DOCUMENT IN WHOLE OR IN PART WITHOUT THE WRITTEN PERMISSION OF SOUTHERN WATER LIMITED CONSTITUTES AN INFR NGEMENT OF COPYRIGHT. SOUTHERN WATER LIMITED DOES NOT WARRANT THAT THIS DOCUMENT IS DEFINITIVE NOR FREE OF ERROR AND DOES NOT ACCEPT LIAB LITY FOR ANY LOSS CAUSED OR ARIS NG FROM RELIANCE UPON NFORMATION PROVIDED HEREIN.

WATER for LIFE from Southern Water

Southern House
Yeoman Road
Worthing
West Sussex
BN13 3NX
telephone (01903) 264444
fax (01903) 691435

PROJECT TITLE

HAMPSHIRE WATER TRANSFER AND WATER RECYCLING PROJECT

DRAWING TITLE

LAND PLANS
HAVANT THICKET RESERVOIR SHEET 1D
APFP REGULATION 5(2)(i)

SITE UNIT MNEMONIC	SITE UNIT NO.	MASTER SIZE
		A1
PRN	SCALE	STATUS
710166	1:2500	S3
DM DRAWING NO.		REVISION
23008223_PLN_LAND_01D		02

© Crown copyright and database rights 2026 Ordnance Survey 0100031673

Continued on Sheet 1C

Continued on Sheet 1D

High Lawn

INSET 2B
SCALE 1 : 500
02-009
02-011
02-010
02-012
02-013
02-014
Path (um)

INSET 2A
SCALE 1 : 500
02-003
02-004
02-005
02-006
Tank

INSET 2D
SCALE 1 : 500
02-021
02-023
02-024
02-025
02-026
02-027
02-028

INSET 2D
SCALE 1 : 50
02-022
02-021

01-022
02-001
02-002
02-003
GREAT COPSE
02-004
02-005
02-006
02-007
02-008
02-009
02-010
02-011
02-012
02-013
02-014
02-015
02-016
02-017
02-018
02-019
02-020
02-021
02-022
02-023
02-024
02-025
02-026
02-027
02-028
02-029
02-030

LEIGH PARK
SWANMORE ROAD
CROWDALL AVENUE
WINTERSLOW DRIVE
MIDDLE PARK WAY
GREAT COPSE DRIVE
KINGSCLERE AVENUE
BOTLEY DRIVE
DUMBLEBURY WAY
BRAMDEAN DRIVE
RIDERS LANE
DITCHAM CRESCENT
PURBROOK WAY
BARNCROFT WAY
HERMITAGE STREAM
RICHFIELD AVENUE STREAM
STOCKHEATH COMMON
STOCKHEATH LANE
STOCKHEATH ROAD
BEDHAMPTON WAY
PETERSFIELD ROAD (B2149)
BATTINS COPSE
FRONT LAWN RECREATION GROUND
Front Lawn Recreation Ground
Great Copse

Continued on Sheet 3



SITE LOCATION

SCALE 1 : 250,000

m10,000 0 10,000m

NOTES

1. COORDINATE SYSTEM: BRITISH NATIONAL GRID, PROJECTION: TRANSVERSE MERCATOR, DATUM: OSGB 1936

REFERENCES

710166-SWS-XX-XX-DR-Z-08102 SOUTHERN WATER WORKS PLAN

APPLICATION DOCUMENT NO: (WA010002)

LEGEND

- ORDER LIMITS
- SHEET EXTENTS
- LAND PLOTS
- NEW RIGHTS (INCLUDING RESTRICTIONS) TO BE COMPULSORILY ACQUIRED AND TEMPORARY USE OF LAND AND IN RELATION WHICH IT IS PROPOSED TO SUSPEND OR EXTINGUISH EASEMENTS, SERVITUDES AND OTHER PRIVATE RIGHTS
- FREEHOLD TO BE COMPULSORILY ACQUIRED AND TEMPORARY USE OF LAND AND IN RELATION TO WHICH IT IS PROPOSED TO EXTINGUISH EASEMENTS, SERVITUDES AND OTHER PRIVATE RIGHTS
- TEMPORARY USE OF LAND AND IN RELATION TO WHICH IT IS PROPOSED TO TEMPORARILY SUSPEND EASEMENTS, SERVITUDES AND OTHER PRIVATE RIGHTS
- LAND OVER WHICH NO COMPULSORY ACQUISITION OR TEMPORARY USE POWERS ARE BEING SOUGHT

SCALE 1 : 2,500

m100 0 100m

DATE	ORIG	CHKD	REVD	APPR	REV	STS	REASON FOR ISSUE
13/07/2026	---	---	---	---	02	S0	Legend
18/05/26	---	---	---	---	01	S0	Initial Status

SOUTHERN WATER L MITED 2026. THE CONCEPTS AND INFORMATION CONTAINED IN THIS DOCUMENT ARE THE COPYRIGHT OF SOUTHERN WATER LIMITED. USE OR COPY NG OF THE DOCUMENT N WHOLE OR IN PART WITHOUT THE WRITTEN PERMISSION OF SOUTHERN WATER LIMITED CONSTITUTES AN INFR NGEMENT OF COPYRIGHT. SOUTHERN WATER LIMITED DOES NOT WARRANT THAT THIS DOCUMENT IS DEFINITIVE NOR FREE OF ERROR AND DOES NOT ACCEPT LIAB LITY FOR ANY LOSS CAUSED OR ARIS NG FROM RELIANCE UPON NFORMATION PROVIDED HEREIN.

WATER for LIFE from Southern Water

Southern House
Yeoman Road
Worthing
West Sussex
BN13 3NX
telephone (01903) 264444
fax (01903) 691435

PROJECT TITLE

HAMPSHIRE WATER TRANSFER AND WATER RECYCLING PROJECT

DRAWING TITLE

LAND PLANS
SHEET 2 of 30
APFP REGULATION 5(2)(i)

SITE UNIT MNEMONIC	SITE UNIT NO.	MASTER SIZE
		A1
PRN	SCALE	STATUS
710166	1:2500	S3
DM DRAWING NO.		REVISION
23008223_PLN_LAND_02		02

© Crown copyright and database rights 2026 Ordnance Survey 0100031673

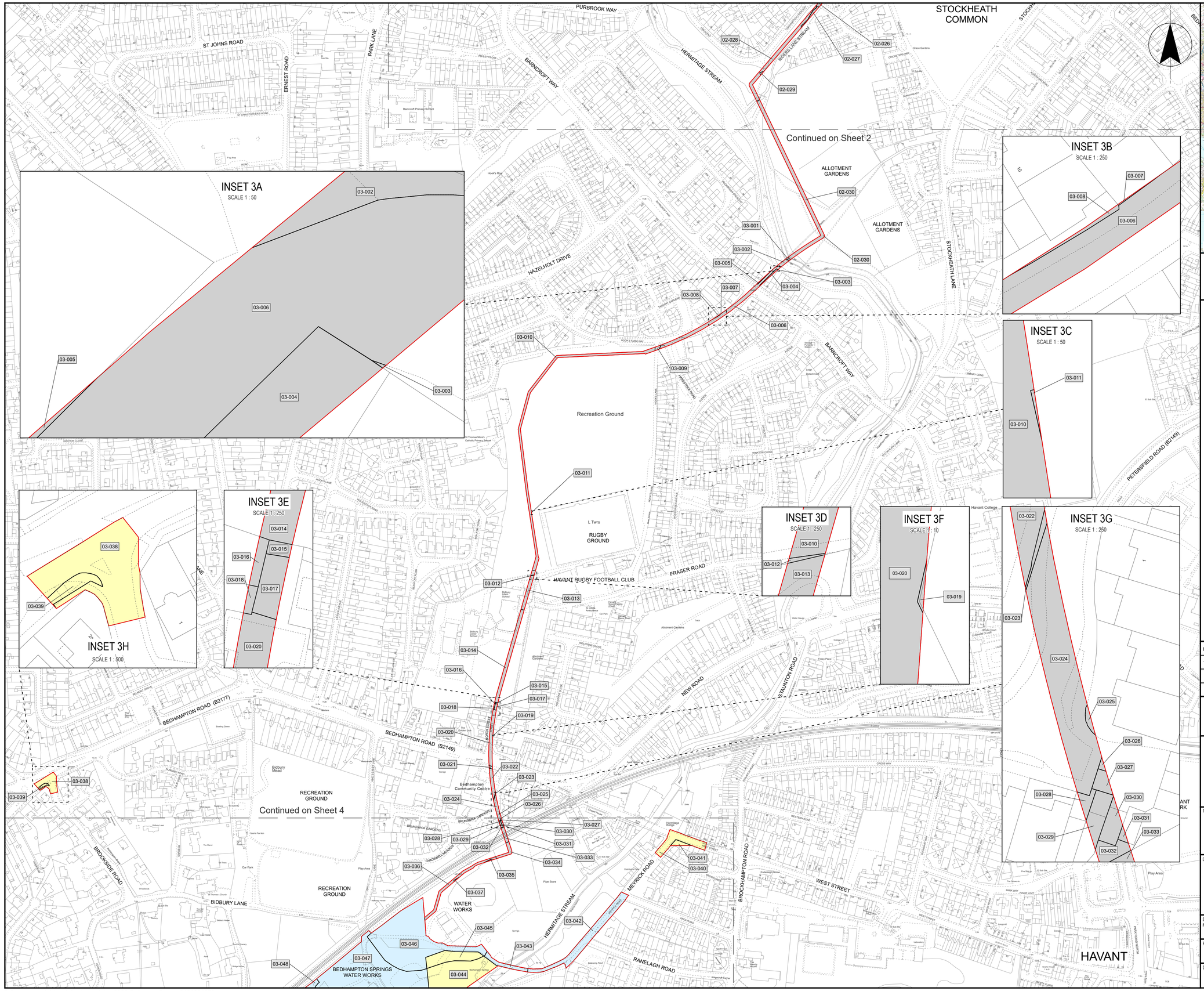

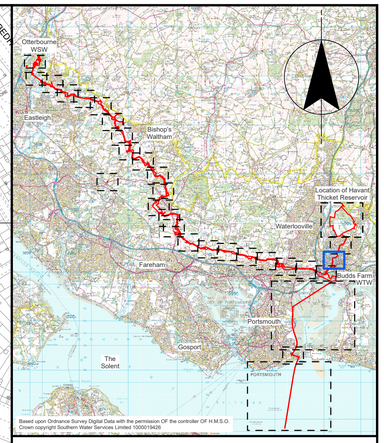

SITE LOCATION

SCALE 1 : 250,000

m10,000 0 10,000m

NOTES

1. COORDINATE SYSTEM: BRITISH NATIONAL GRID, PROJECTION: TRANSVERSE MERCATOR, DATUM: OSGB 1936

REFERENCES

710166-SWS-XX-XX-DR-Z-08103 SOUTHERN WATER WORKS PLAN

APPLICATION DOCUMENT NO: (WA010002)

LEGEND

- ORDER LIMITS
- SHEET EXTENTS
- LAND PLOTS
- NEW RIGHTS (INCLUDING RESTRICTIONS) TO BE COMPULSORILY ACQUIRED AND TEMPORARY USE OF LAND AND IN RELATION WHICH IT IS PROPOSED TO SUSPEND OR EXTINGUISH EASEMENTS, SERVITUDES AND OTHER PRIVATE RIGHTS
- FREEHOLD TO BE COMPULSORILY ACQUIRED AND TEMPORARY USE OF LAND AND IN RELATION TO WHICH IT IS PROPOSED TO EXTINGUISH EASEMENTS, SERVITUDES AND OTHER PRIVATE RIGHTS
- TEMPORARY USE OF LAND AND IN RELATION TO WHICH IT IS PROPOSED TO TEMPORARILY SUSPEND EASEMENTS, SERVITUDES AND OTHER PRIVATE RIGHTS
- LAND OVER WHICH NO COMPULSORY ACQUISITION OR TEMPORARY USE POWERS ARE BEING SOUGHT

SCALE 1 : 2,500

m100 0 100m

DATE	ORIG	CHKD	REVD	APPR	REV	STS	REASON FOR ISSUE
09/11/2026	---	---	---	---	03	S3	OS Text
13/07/2026	---	---	---	---	02	S0	Legend
18/05/26	---	---	---	---	01	S0	Initial Status

SOUTHERN WATER L MITED 2026. THE CONCEPTS AND INFORMATION CONTAINED IN THIS DOCUMENT ARE THE COPYRIGHT OF SOUTHERN WATER LIMITED. USE OR COPY NG OF THE DOCUMENT N WHOLE OR N PART WITHOUT THE WRITTEN PERMISSION OF SOUTHERN WATER LIMITED CONSTITUTES AN INFR NGEMENT OF COPYRIGHT. SOUTHERN WATER LIMITED DOES NOT WARRANT THAT THIS DOCUMENT IS DEFINITIVE NOR FREE OF ERROR AND DOES NOT ACCEPT LIAB LITY FOR ANY LOSS CAUSED OR ARS NG FROM RELANCE UPON NFORMATION PROVIDED HEREIN.

WATER for LIFE from Southern Water

Southern House
Yeoman Road
Worthing
West Sussex
BN13 3NX
telephone (01903) 264444
fax (01903) 691435

PROJECT TITLE

HAMPSHIRE WATER TRANSFER AND WATER RECYCLING PROJECT

DRAWING TITLE

LAND PLANS
SHEET 3 of 30
APFP REGULATION 5(2)(i)

SITE UNIT MNEMONIC	SITE UNIT NO.	MASTER SIZE
		A1
PRN	SCALE	STATUS
710166	1:2500	S3
DM DRAWING NO.		REVISION
23008223_PLN_LAND_03		03

© Crown copyright and database rights 2026 Ordnance Survey 0100031673